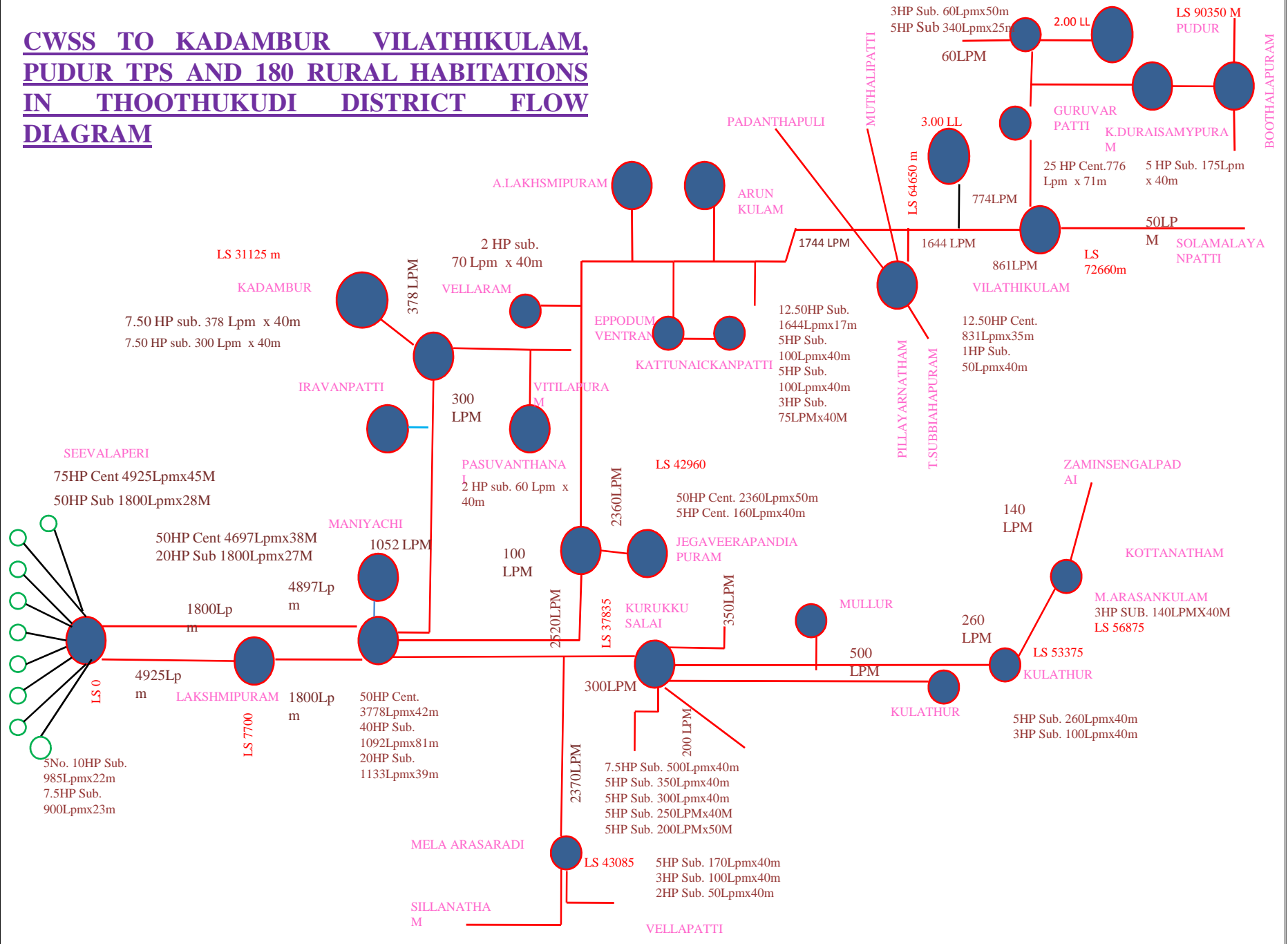
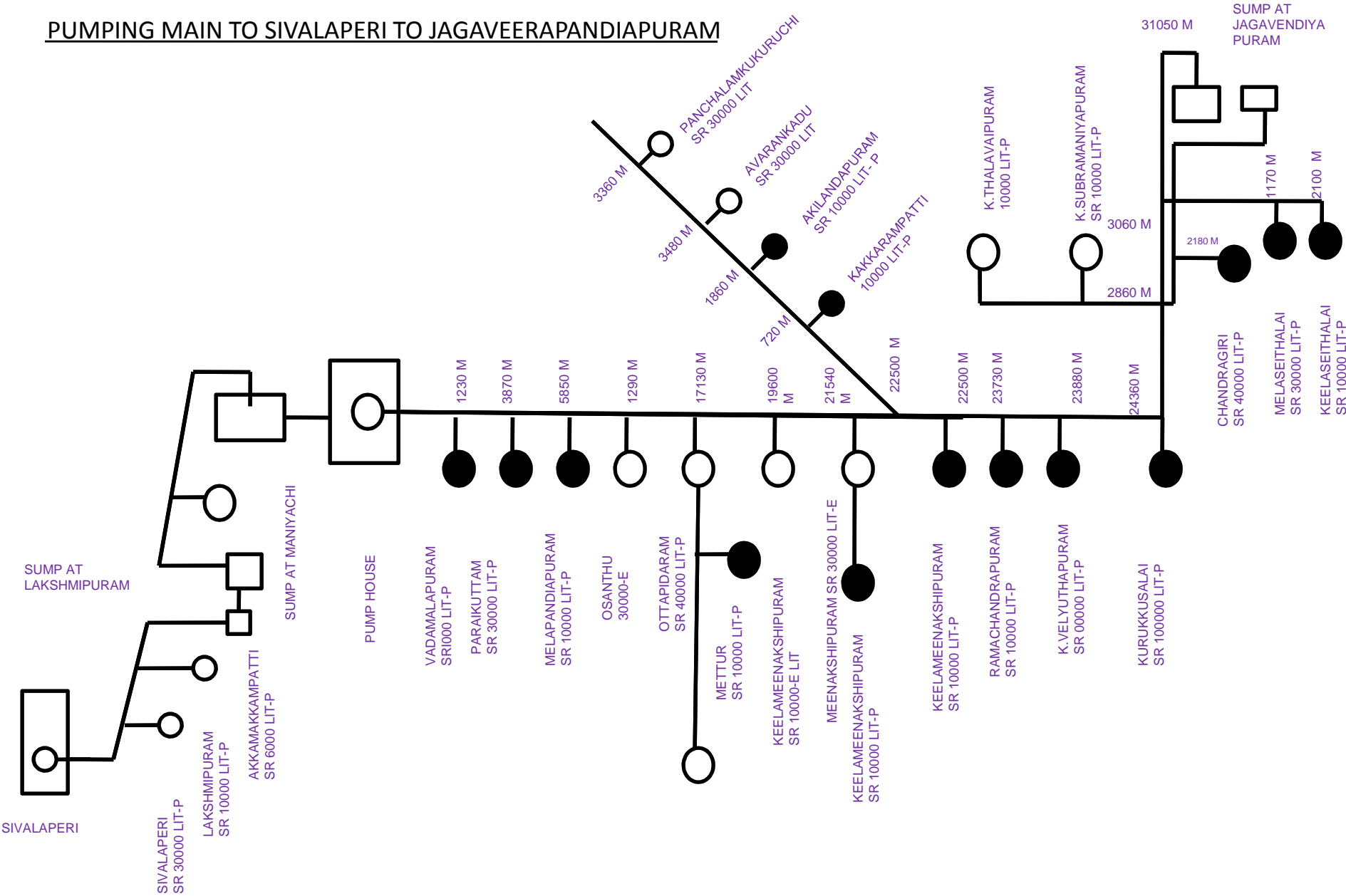


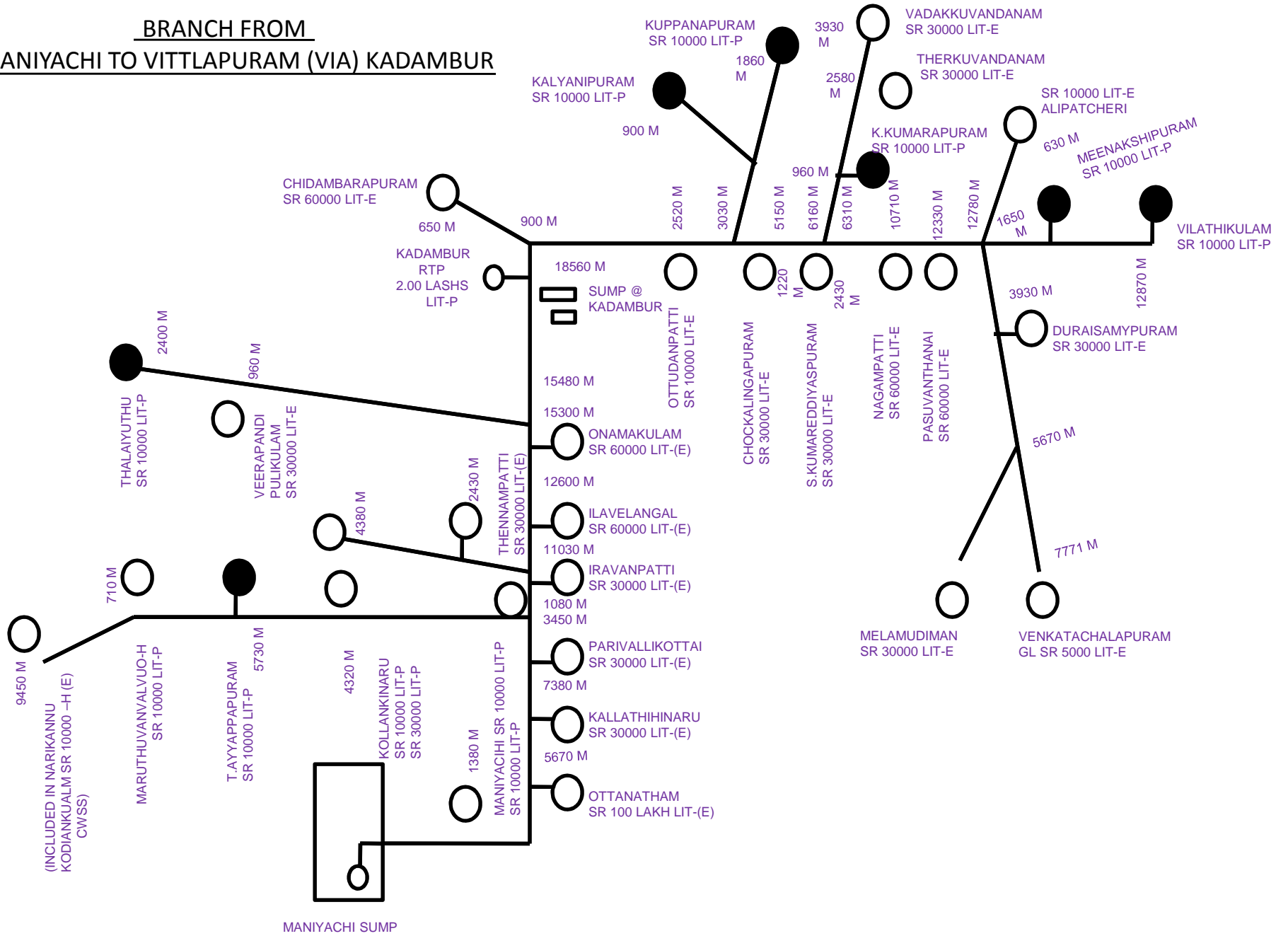
CWSS TO KADAMBUR VILATHIKULAM, PUDUR TPS AND 180 RURAL HABITATIONS IN THOOTHUKUDI DISTRICT FLOW DIAGRAM



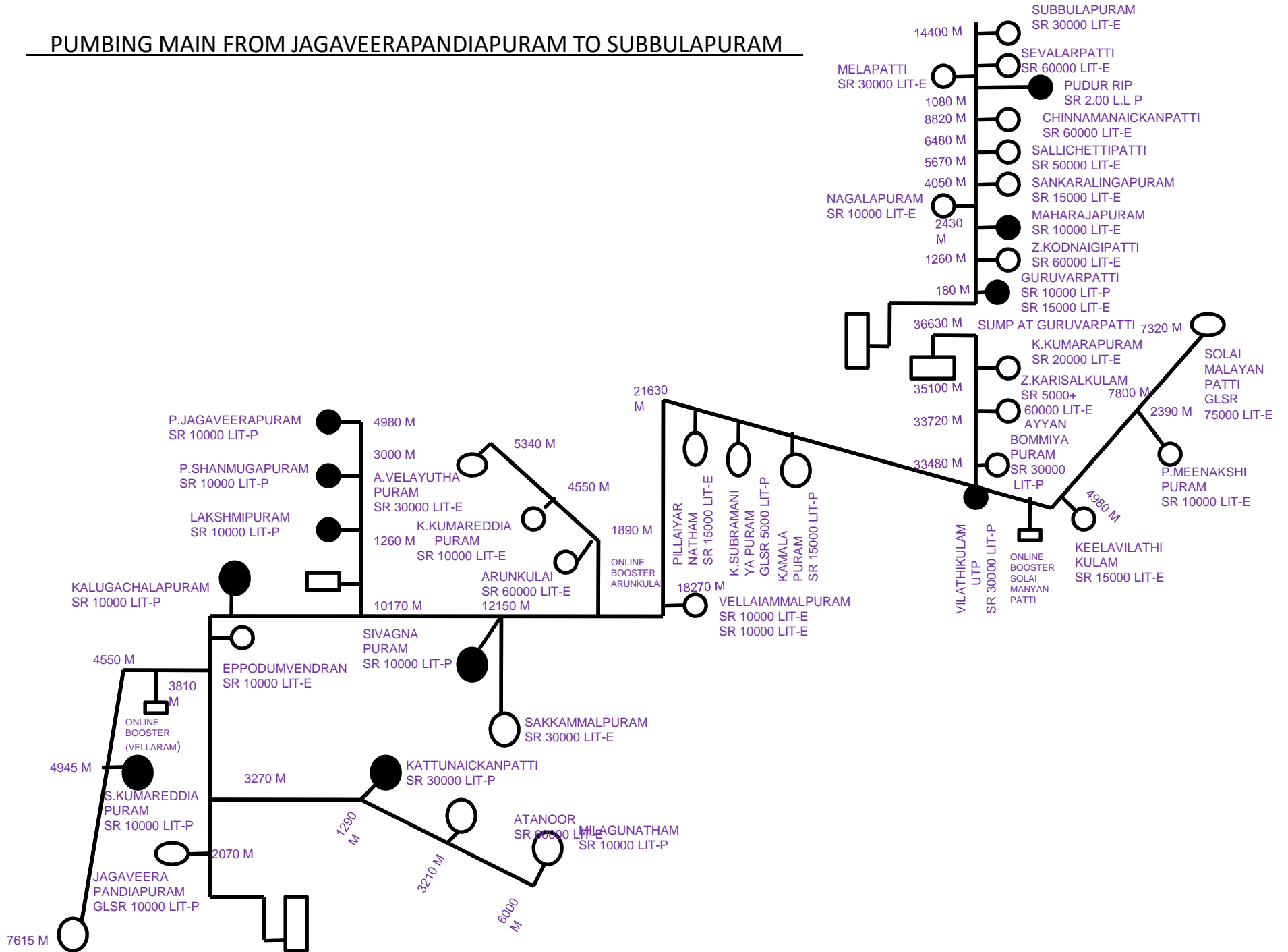
PUMPING MAIN TO SIVALAPERI TO JAGAVEERAPANDIAPURAM



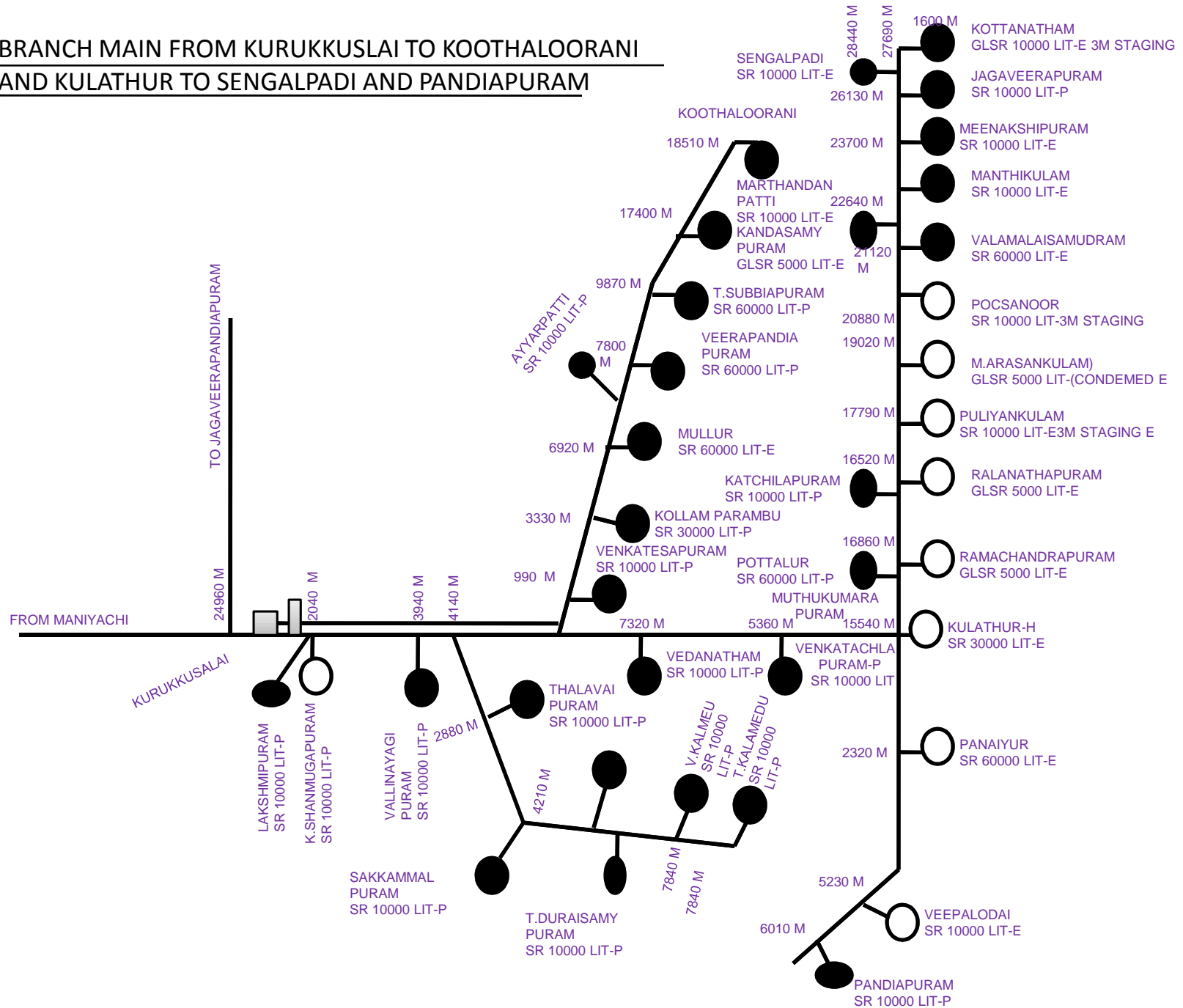
BRANCH FROM
MANIYACHI TO VITTLAPURAM (VIA) KADAMBUR



PUMBING MAIN FROM JAGAVEERAPANDIAPURAM TO SUBBULAPURAM



**BRANCH MAIN FROM KURUKKUSLAI TO KOOTHALLOORANI
AND KULATHUR TO SENGALPADI AND PANDIAPURAM**



MUTHALALIPATTI AND PADANTHAPULI BRANCHES AND ITS SUB BRACHES

